COMUNE DI MILAZZO
(prov. di Messina)

4° Settore
"Ambiente e Territorio"

PIANO DI UTILIZZO DELLE AREE
DEL DEMANIO MARITTIMO

ELABORATO	1 PROGETTISTI
PARTICOLARI DELLE STRUTTURE PREVISTE	Ing. Tommaso LA MALFA
SCALE : 1:100, 1:50, 1:20	LAVOLA N° 3

IL SINDACO
Avv. Giovanni FORMICA

Chiosco ottagonale rapp. 1:100

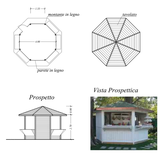

Chiosco rettangolale rapp. 1:100
Ricovero e deposito per aree attrezzate alla balneazione

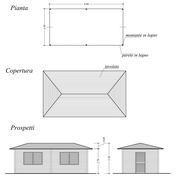

Pagoda rapp. 1:100

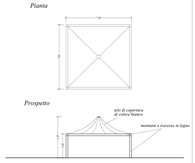

Struttura per spazi ombreggiati rapp. 1:100



Struttura per ricovero animali di affezione rapp. 1:50

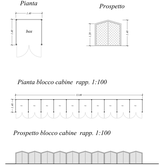

Particolari pavimentazioni e passerelle rapp. 1:20



Schema di ancoraggio dei montanti rapp. 1:20



Locali ristorazione a pianta ottagonale rapp. 1:100

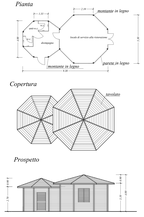

Locali ristorazione a pianta rettangolale rapp. 1:100

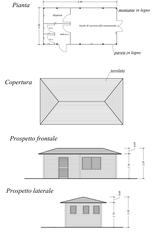

Locale direzione , deposito
o di primo soccorso rapp. 1:100



Torre di guardia rapp. 1:100

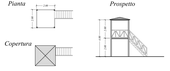

Cabine lido rapp. 1:50



Cabine doccia-w.c. rapp. 1:50

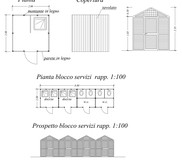

Particolari tipologia recinzioni rapp. 1:25



Viste tridimensionali e materiali

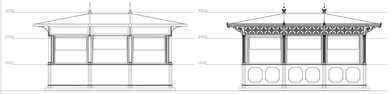

Tipologie di piante

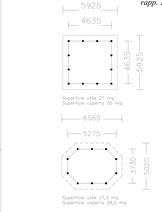

rapp. 1:100

Altezza colonne – Chioschi Semplificati

rapp. 1:50

Altezza colonne – Chioschi decorati

rapp. 1:50

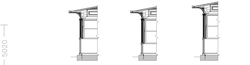

Tipologie di tetto – Chioschi decorati

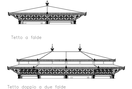

Tipologie di tetto – Chioschi semplificati

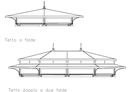

Tipologie Chioschi



Viste prospettiche degli spazi ombreggiati